



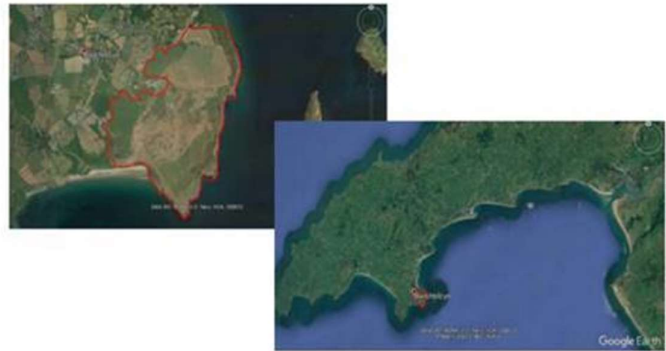
Trosolwg o'r cynnydd

Dros yr ychydig fisoedd diwethaf, mae Binnies wedi bod yn gweithio'n ddyfal i roi gweledigaeth Cyfoeth Naturiol Cymru, Llywodraeth Cymru a Chyngor Gwynedd ar waith drwy brosiect Ein Llwybrau Byw / Our Living Trails. Ers y cylchlythyr diwethaf, rydyn ni'n falch o allu rhannu'r diweddaraf am weithgarwch y prosiect gyda chi isod. Mae hyn yn cynnwys cychwyn prosiect peilot, gweithdy i randdeiliaid ac arolwg o farn ffermwyr a thirfeddianwyr.


Prosiect peilot

Mae prosiect peilot yn Fferm Cim, ger Abersoch, Penrhyn Llŷn, yn cael ei sefydlu. Mae amrywiaeth o'r mesurau a archwiliwyd trwy drafodaethau gyda'r ffermwyr a'r tirfeddianwyr yn cynnwys creu gwrychoedd newydd, cynefin cloddiau newydd, adfer glaswelltiroedd llysiuol cymysg, adfer pori arfordirol a rheoli cŵn sydd allan am dro. Nid yw'r mesurau terfynol wedi cael eu cadarnhau hyd yma. Mae'r prosiect peilot eisoes wedi esgor ar ddeilliannau dysgu gwerthfawr ar gyfer ehangu prosiectau gwella bioamrywiaeth ar hyd Llwybr Arfordir Cymru. Mae'r prosiect ei hun yn bwriadu mynd i'r afael â dirywiad bioamrywiaeth a 'gwasgfa arfordirol' yn yr ardal drwy fesurau sydd hefyd o fudd i'r system ffermio.

Map of Cim Farm (indicative - TBC)



Gweithdy i randdeiliaid

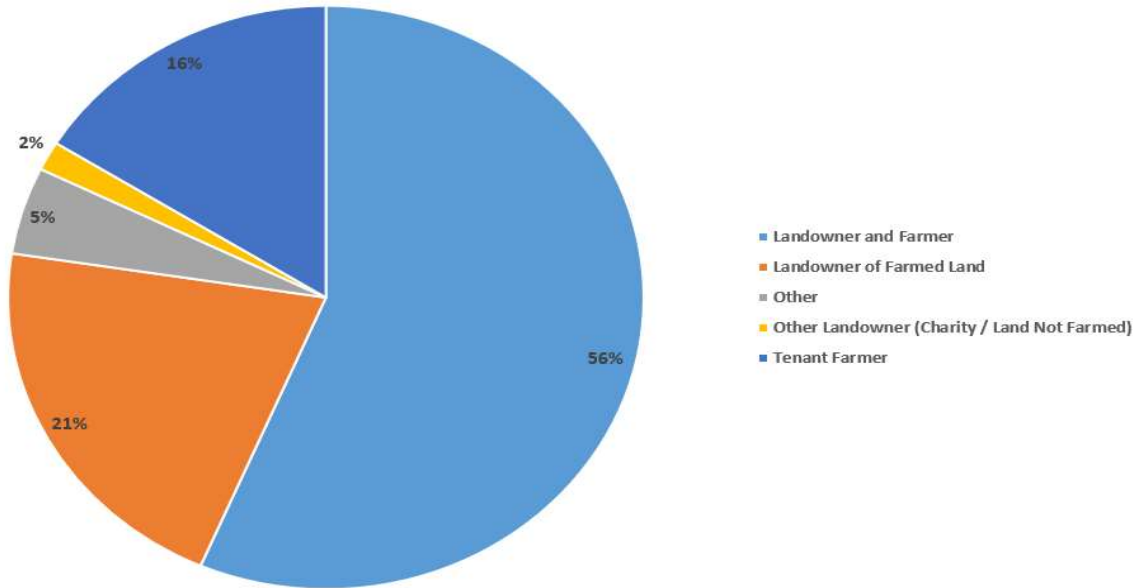


Cynhaliwyd gweithdy dwyieithog rhyngweithiol ar-lein ar 10 Tachwedd gyda 33 o randdeiliaid o bob cwr o Gymru, i gasglu eu barn ynglŷn â'r ffyrdd gorau o gyflawni mwy o brosiectau gwella bioamrywiaeth ar hyd Llwybr Arfordir Cymru. Cynhaliwyd cyfres o drafodaethau grŵp ynghylch bioamrywiaeth (beth i'w wneud a ble), ymgysylltiad â ffermwyr a thirfeddianwyr, buddsoddiad a chyllid gwyrdd, a chysylltu pobl â natur. Ymhlith y mynychwyr, roedd cynrychiolwyr tirfeddianwyr, undebau ffermwyr, elusennau, awdurdodau lleol a'r sector cyhoeddus. Mae'r holl wybodaeth, a gasglwyd ar nodiadau 'post-it' rithiol a thrwy drafodaethau, yn cael ei chasglu ynghyd ar hyn o bryd i greu adroddiad. Os hoffech wrando ar gyflwyniadau'r gweithdy, ewch i www.vimeo.com/binnies, lle mae recordiadau o'r holl sesiynau trafod ar gael. Os hoffech gynnig mewnbwn, cysylltwch â smithE1@binnies.com.

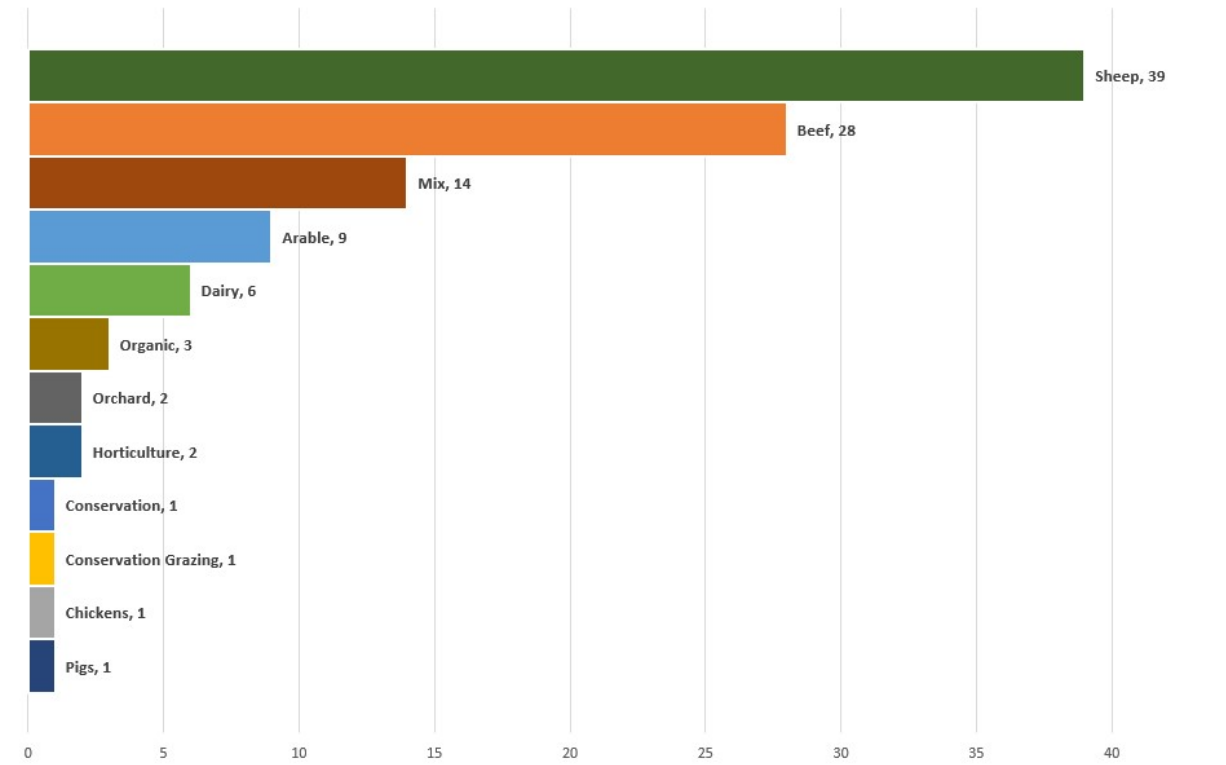
Arolwg ffermwyr a thirfeddianwyr

Cafodd arolwg ar-lein ei ddsbarthu'n eang ledled Gymru drwy rwydweithiau ffermwyr a thirfeddianwyr, a chyfryngau prif ffrwd a chymdeithasol. Roedd yr arolwg yn fyw am bedair wythnos ac roedd yn gofyn i ffermwyr a thirfeddianwyr â thir wrth ymyl neu ar Lwybr Arfordir Cymru gynbig eu barn ynghylch bioamrywiaeth a'u tir. Cafodd yr arolwg 134 o ymatebion, gyda 64 ohonynt gan y gynulleidfa darged, yn cynrychioli ystod eang o ddaliadau tir. Mae rhai o'r canfyddiadau allweddol i'w gweld isod.

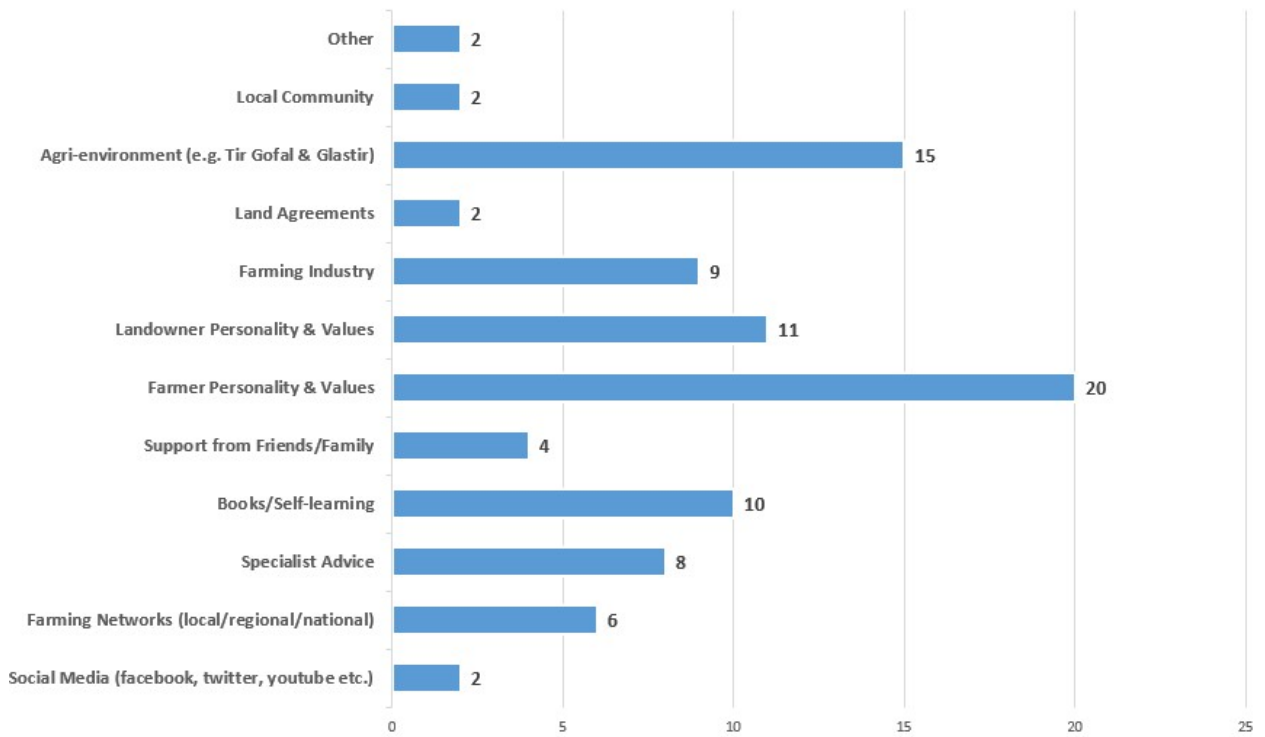
Q1. Which of the following best describes you? (n=62)



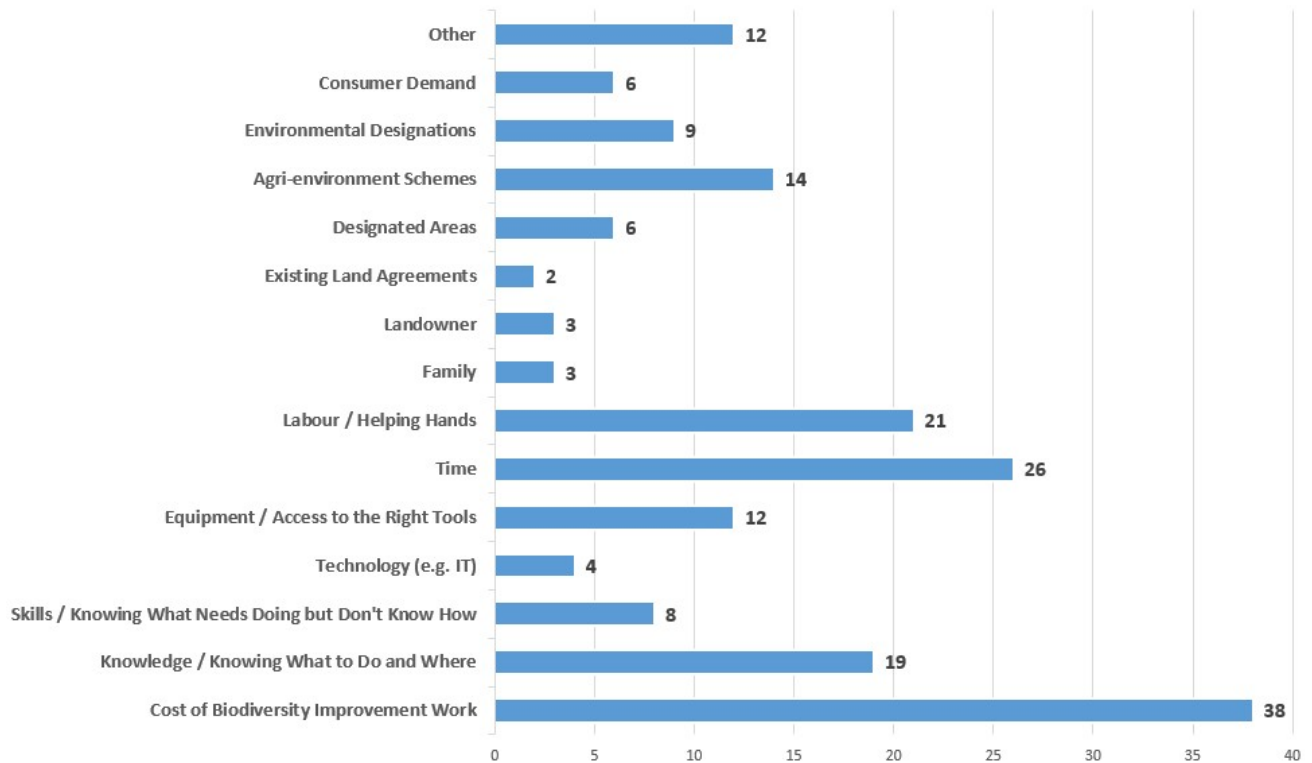
Q3. What type of farming takes place on your land? (n=62)



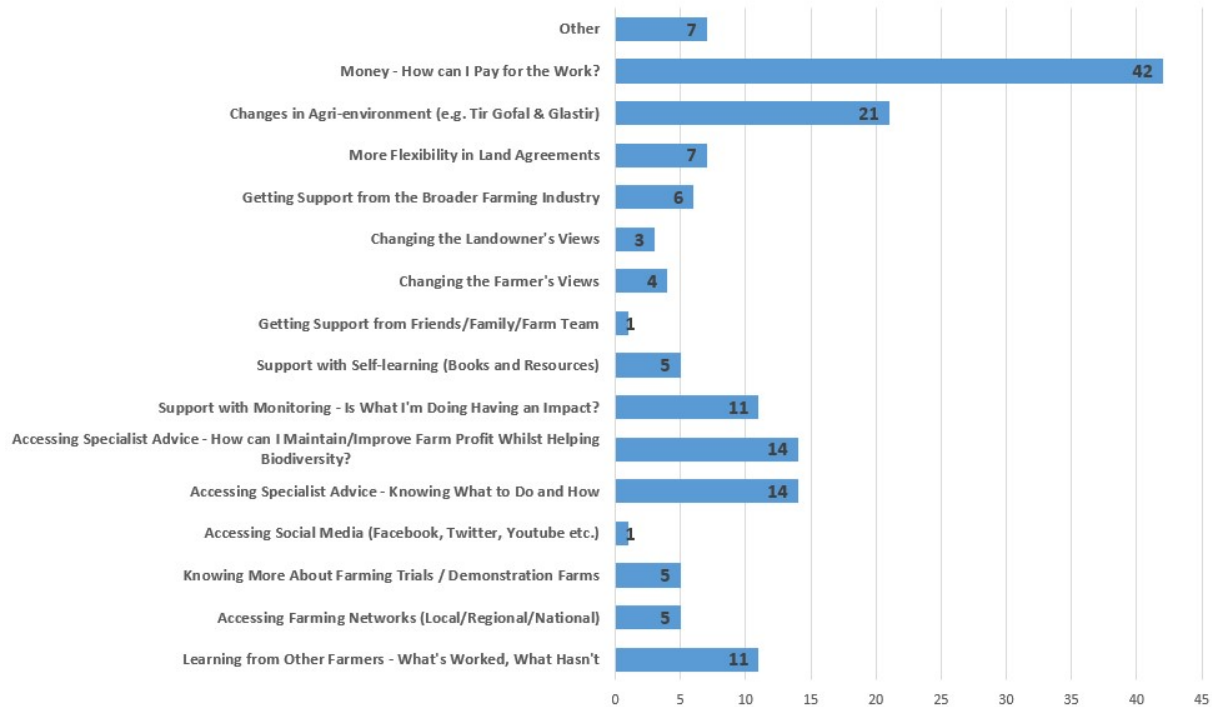
Q8. If you feel your land has experienced an improvement in biodiversity due to a change in farming practices, what factors do you think helped this change? (n=40)



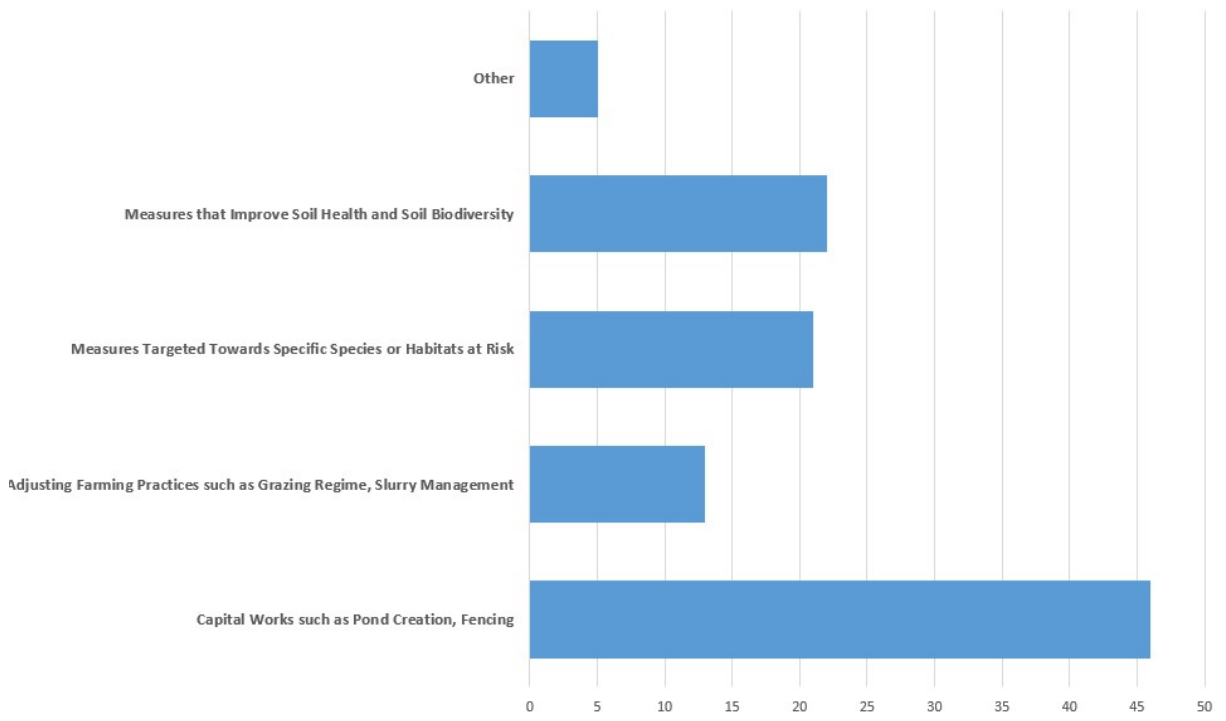
Q9. What do you think are the main challenges to improving / further improving biodiversity on your land? (n=58)



Q11. If you would like to make improvements for biodiversity on your land, but need help, what do you need help with? (n=57)



Q12. What types of measures do you think are most needed to improve biodiversity on your land? (n=58)



Cafodd prif ganfyddiadau'r arolwg eu bwydo i mewn i weithdy'r rhanddeiliaid a byddan nhw'n cael eu dadansoddi ymhellach a'u cynnwys yn yr adroddiad argymhellion terfynol. Hoffem estyn ein diolch i bawb a gyfrannodd eu hamser a'u gwybodaeth i gwblhau'r arolwg.

Mae'r holl wybodaeth a gasglwyd o'r gweithdy a'r arolwg, yn ogystal â gwaith ymgynghori ac ymchwil arall y prosiect, yn cael eu dwyn ynghyd mewn Adroddiad Tystiolaeth ac Argymhellion. Mae'r prosiect yn gobeithio gorffen erbyn diwedd mis Mawrth 2022. I gael rhagor o wybodaeth am y prosiect, cysylltwch â smithE1@binnies.com. Bydd cylchlythyr arall yn cael ei ddsbarthu yn y Flwyddyn Newydd.



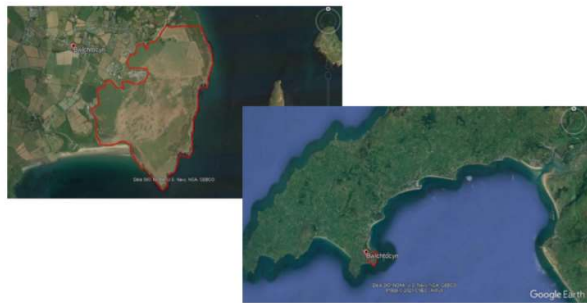
Overview of progress

Over the past few months, Binnies has been hard at work putting the vision of Natural Resources Wales, Welsh Government and Gwynedd Council, into practice through the 'Ein Llwybrau Byw' / Our Living Trails project. Since the last newsletter, we are excited to share updates regarding project activity with you below. This includes setting up a pilot project, a stakeholder workshop and a survey of farmer and landowner views.


Pilot project

A pilot project at Cim Farm, near Abersoch, Llyn Peninsula is being set up. Various measures explored through discussions with the farmer and landowner include creating new hedgerows, new cloddiau habitat, restoring species rich grasslands, reinstating coastal grazing and management of dog walking. Final measures are yet to be confirmed. Already the pilot project is providing valuable learning outcomes for scaling-up biodiversity improvement projects along the Wales Coast Path. The project itself intends to address biodiversity decline and 'coastal squeeze' in the area via measures which also benefit the farming system. A detailed habitat survey has been completed, as well as discussions around regenerative farming practices.

Map of Cim Farm (indicative - TBC)



Stakeholder workshop



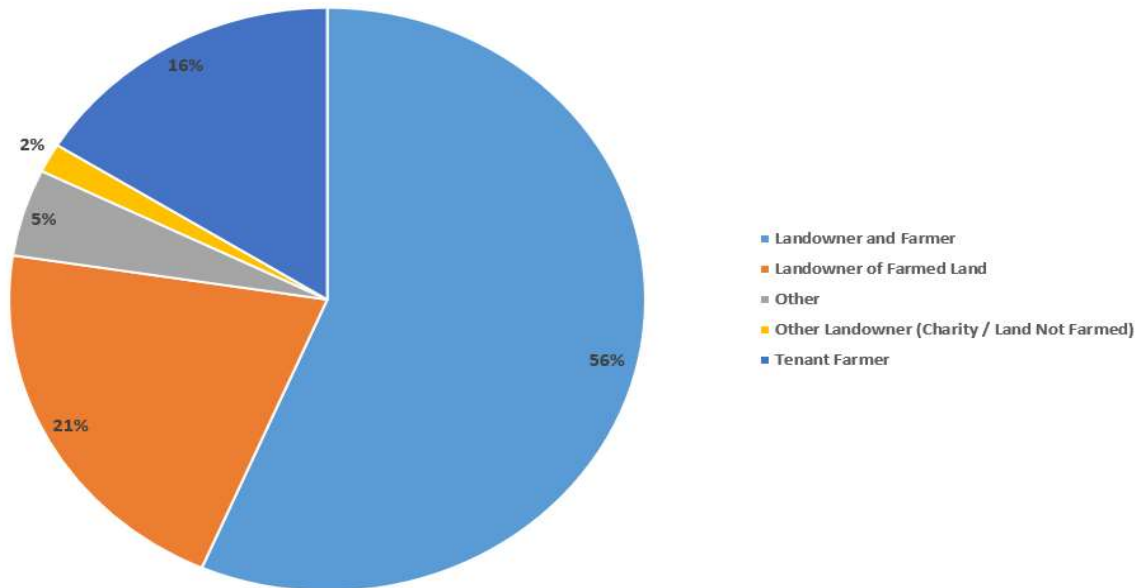
An interactive online bi-lingual workshop was run on the 10th November with 33 stakeholders from across Wales, to gather their views regarding how best to scale-up delivery of biodiversity improvement projects along the Wales Coast Path. A series of 'break-out discussions' were held around biodiversity (what to do and where), engaging farmers and landowners, green investment and funding, and connecting people with nature. Attendees included representatives of landowners, farming unions, charities, local authorities and the public sector. All the information, collected on virtual post-its (see left) and through discussion, is currently being written up. If you would like to listen to the workshop presentations, please visit www.vimeo.com/binnies where recordings of all break-out sessions are available. If you would like to provide input, please contact smithE1@binnies.com.

Farmer and landowner survey

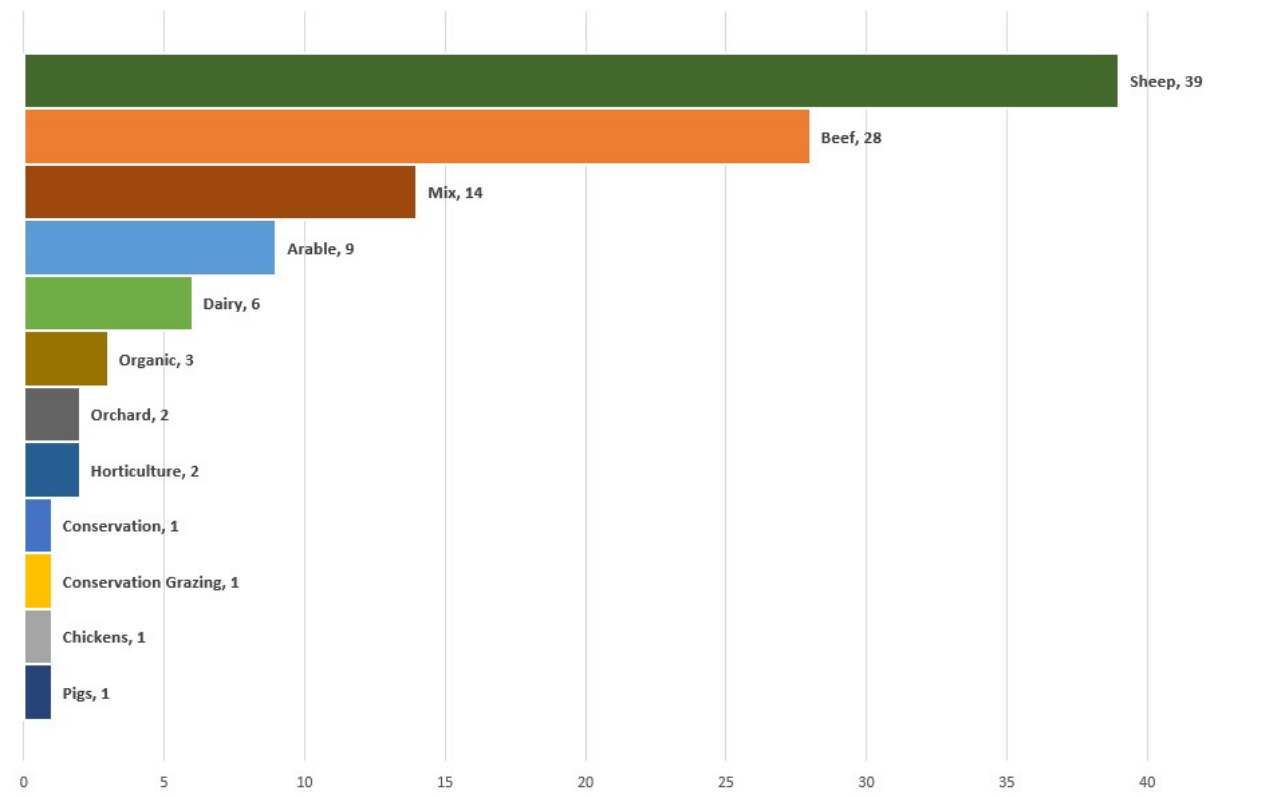
An online survey was widely distributed throughout Wales via farming and landowner networks, mainstream and social media. The survey was live for 4 weeks and asked farmers and landowners with land adjacent to, or on, the Wales Coast Path to offer their views regarding biodiversity and their land. The survey garnered 134 responses, 64

of which were from the target audience, representing a wide range of land holdings. Some key takeaways can be seen below.

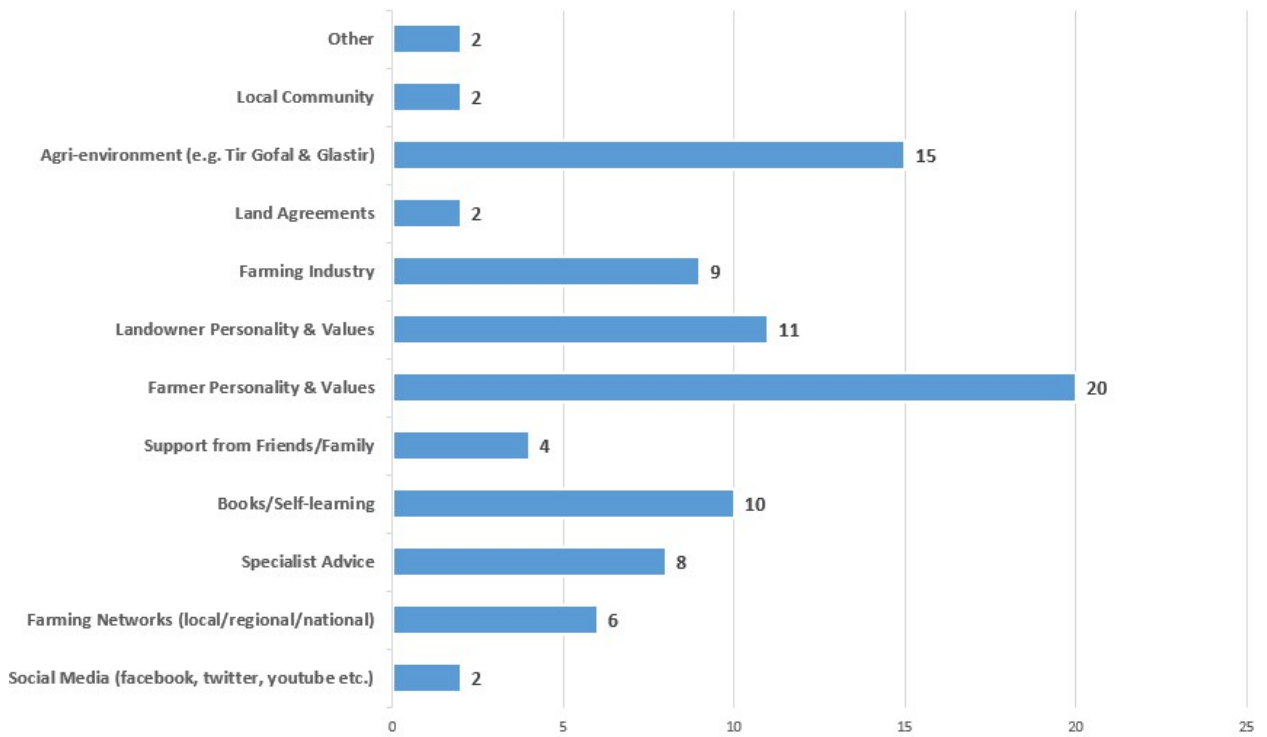
Q1. Which of the following best describes you? (n=62)



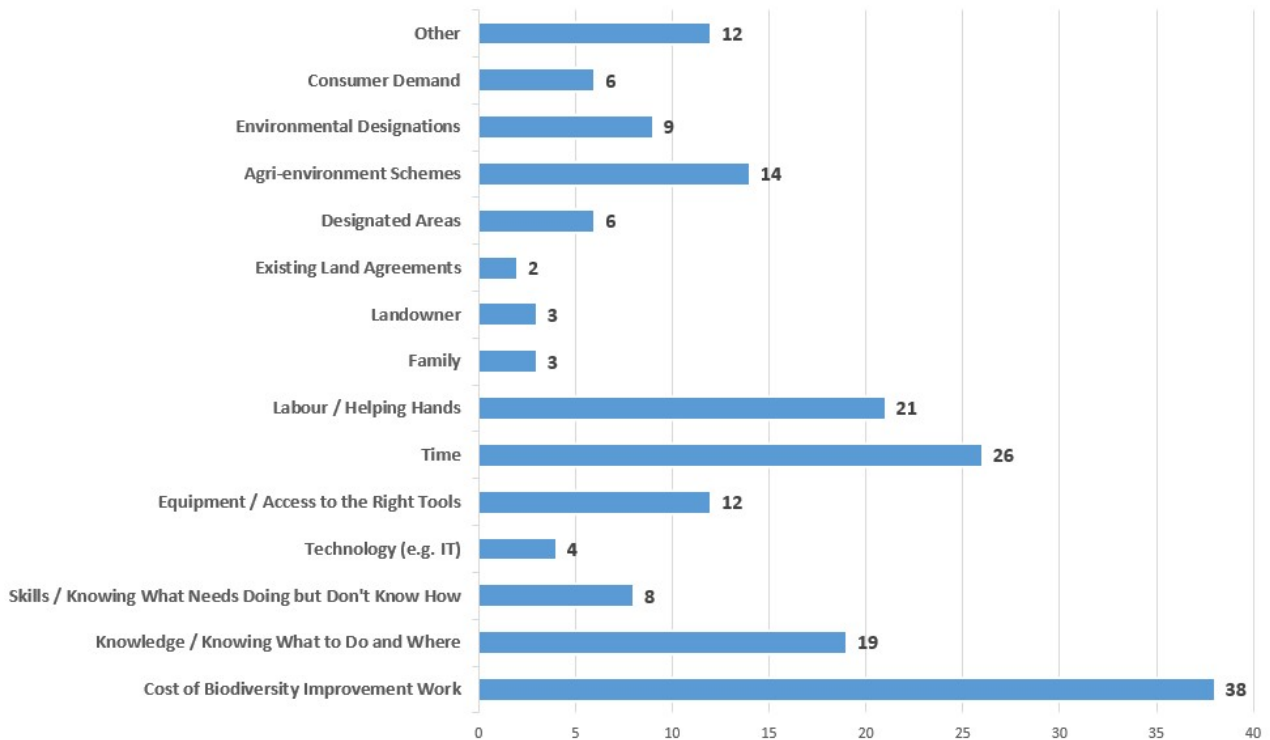
Q3. What type of farming takes place on your land? (n=62)



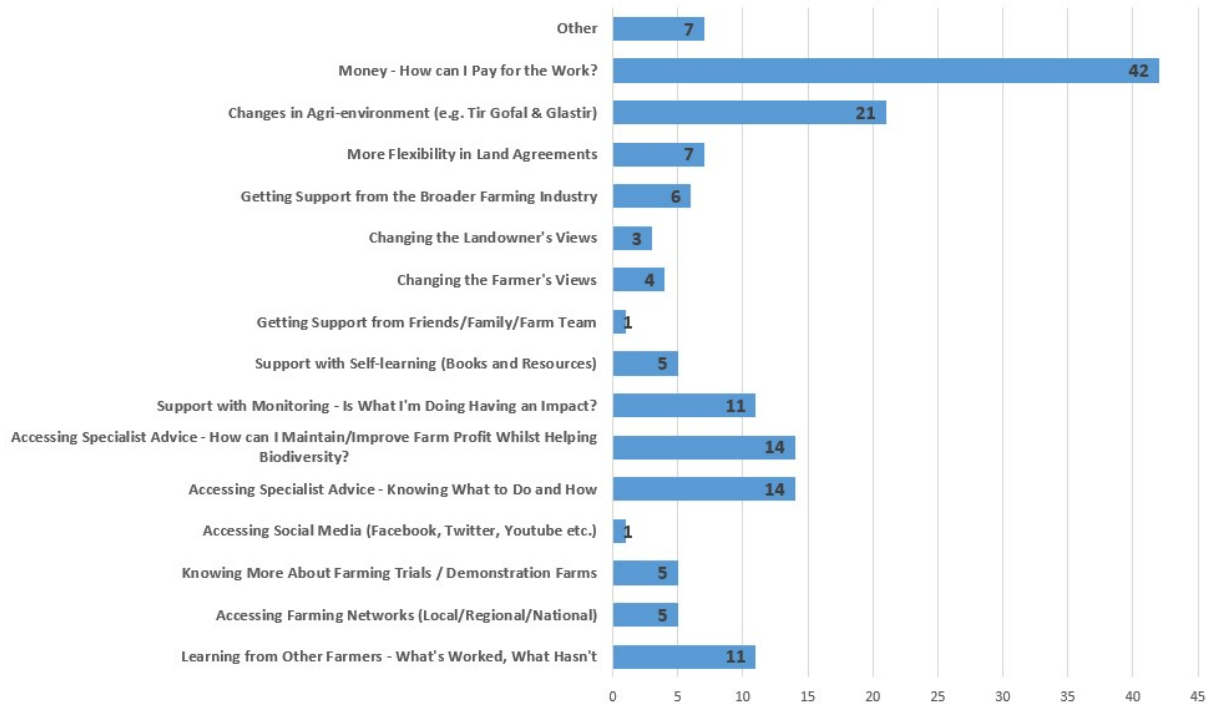
Q8. If you feel your land has experienced an improvement in biodiversity due to a change in farming practices, what factors do you think helped this change? (n=40)



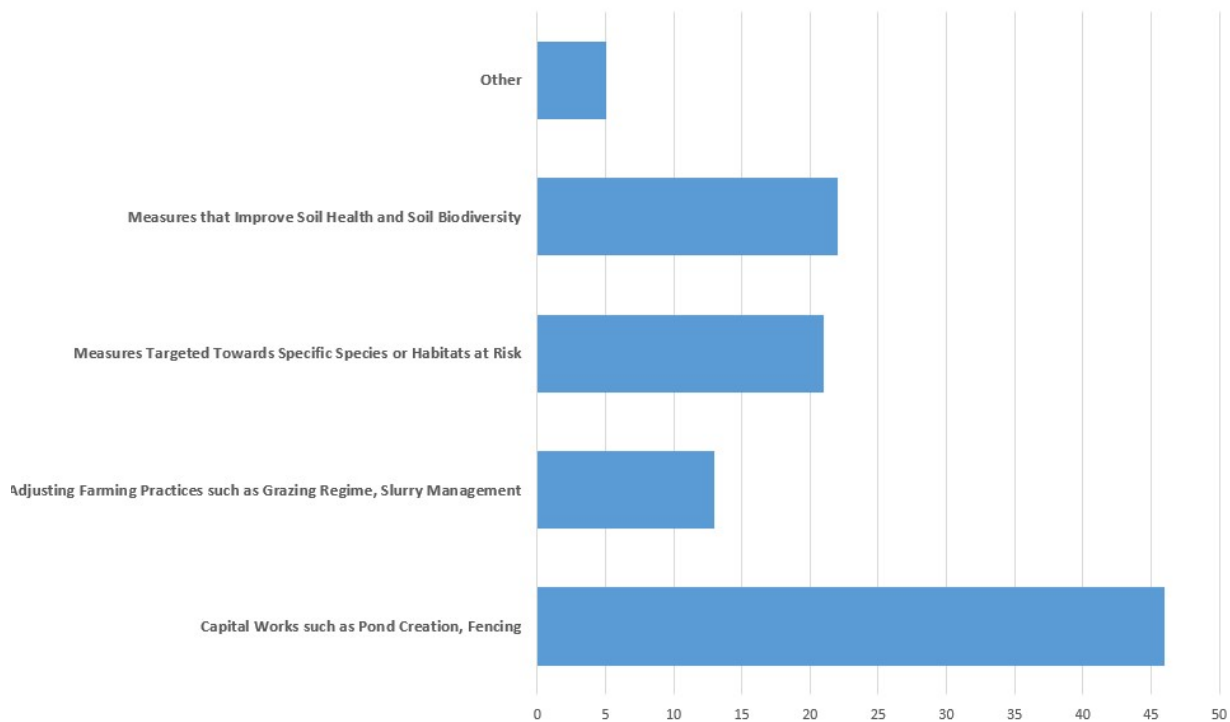
Q9. What do you think are the main challenges to improving / further improving biodiversity on your land? (n=58)



Q11. If you would like to make improvements for biodiversity on your land, but need help, what do you need help with? (n=57)



Q12. What types of measures do you think are most needed to improve biodiversity on your land? (n=58)



The headline survey results were fed into the stakeholder workshop and will be analysed further and included in the final recommendations report. We would like to extend our thanks to all those who contributed their time and knowledge to undertake the survey.

All of the information gathered from the workshop and survey, as well as other project consultations and research, are being gathered together in an Evidence and Recommendations Report. The project is aiming to finish by the end of March 2022. For further information about the project please contact smithE1@binnies.com. A further newsletter will be circulated in the New Year.